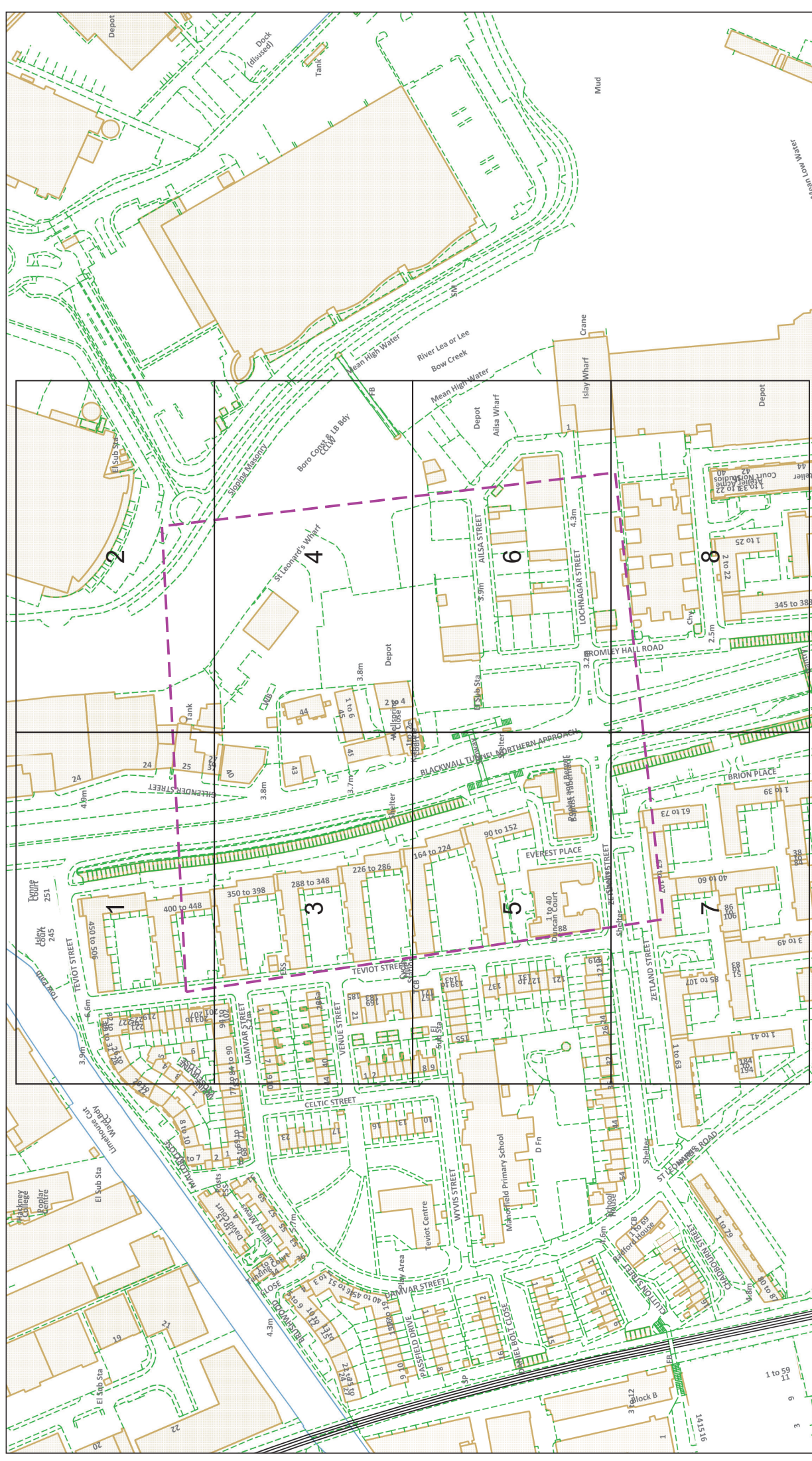





integrity of this message or its attachments. No employee or agent of the Group Companies is authorised to conclude any binding agreement on behalf of a Group Company or any related company by e-mail.

All e-mails sent and received by any Group Company are monitored to ensure compliance with the Group Companies information security policy. Executable and script files are not permitted through the mail gateway of UK Power Networks Holdings Limited. The Group Companies do not accept or send emails above 30 Mb in size.

UK Power Networks Holdings Limited Registered in England and Wales No. 7290590. Registered Office: Newington House, 237 Southwark Bridge Road, London SE1





IF IN DOUBT - ASK!
PHONE 0800 056 5866
EMERGENCY - If you
refer to HS2
Phone 0800 783 8888
(24hrs) URGENTLY

ALWAYS LOOK UP
BEFORE
YOU START WORK
Refer to HS2
Guidance note G56

Maps produced at 1:2500 scale are Geo-Schematics which show LV mains cables and
overhead lines (in some cases all voltages). Prior to carrying out excavations you must
check the location of all known underground plant
and equipment.

The quality and accuracy of any print will depend on your printer, your computer and its print settings. Measurements
scaled from this plan may not match measurements between the same points on the ground.

Dig Sites **Area:** **Line:**

1. The position of the apparatus shown on this drawing is believed to be correct but the original landmarks may have been altered
since the apparatus was installed.
2. The exact position of the apparatus should be verified - use approved cable avoidance tools prior to excavation using suitable hand
tools.
3. It is essential that trial holes are carefully made avoiding the use of mechanical tools or picks until the exact location of all the
cables have been determined.
4. It must be assumed that there is a service cable into each property, lamp column and street sign, etc.
5. All cables must be treated as being live unless proved otherwise by UK Power Networks.
6. All cables must be marked with a warning tape and a warning sign.
7. Please be aware that electric cables/lines belonging to other owners of licensed electricity distribution systems may be present and
it is your responsibility to identify their location.

This plan must be used with
the attached 'Symbols'
document.

Date Requested: 14/05/2019
Job Reference: 15443743
Site Location: 537907 181625
Requested by:
Miss Naomi Ward
Your Scheme/Reference: RCEET2635 7

Scale: 1:2500 (When plotted at A3)

Reproduced by permission of Ordnance Survey on behalf of HMSO. © Crown copyright and database rights 2019. All rights reserved. Ordnance Survey Licence numbers 10001926, 100019826 and 100019450. Data has been added to the Ordnance Survey base map; all proprietary rights in such additional data are and shall remain the exclusive property of © London
Power Networks plc or Eastern Power Networks plc each being a distribution licensee under section 6(1)(c) of the Electricity Act 1989 for the relevant distribution services area as that term is defined in such licensee's distribution licence. All rights in such data reserved.
Plans generated by DigSAFE Pro™ software provided by LinesearchorGidg.